



AVIT
AARUPADAI VEEDU INSTITUTE OF TECHNOLOGY



VINAYAKA MISSION'S
RESEARCH FOUNDATION
(Deemed to be University under section 3 of the UGC Act 1956)



Accredited by NAAC



Approved by AICTE

AVIT-INSTITUTIONAL SOCIAL RESPONSIBILITY CELL (ISR)

RED RIBBON CLUB (RRC) AND NATIONAL SERVICE SCHEME (NSS)

A Report on Corona Virus Awareness program March 2020

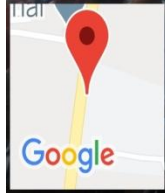
The Rotaract Club of AVIT & Red Ribbon Club(RRC) Units of Institutional Social Responsibility cell (ISR), AV campus, VMRF organized a Corona Virus Awareness program in collaboration with Kumaran Hospital Private Limited, Chennai on 11th March 2020. The program was inaugurated by our principal Dr.K.L.Shunmuganathan and Dr.S.P.Sangeetha, Program Director,ISR gave the motivational speech about the program and Mr.A.Senthilkumar Co coordinator, Red ribbon Club introduced the chief guest's. Dr.Ganesh Raja, Emergency physician and Critical care, Dr.Mohamed sheriff, DMO, EMR, Kumaran Hospital shared their knowledge about Corona Virus, Safety measures to prevent from virus, Symptoms of Corona Virus and how virus is spreading among peoples. They also gave how to improve our immunity of body and food style to follow to prevent from virus infection. Around 600 Students participated in that program and got exposure about the corona virus and cleared their entire doubts by interacting with the chief guests.



	Type	Degree	DMS
	Latitude	12.6569376	12°39'25" N
	Longitude	80.1783535	80°10'42" E
	11 Mar 2020, 11:41 AM		

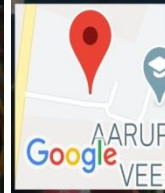



	Type	Degree	DMS
	Latitude	12.6580199	12°39'29" N
	Longitude	80.1768698	80°10'37" E
	11 Mar 2020, 12:03 PM		



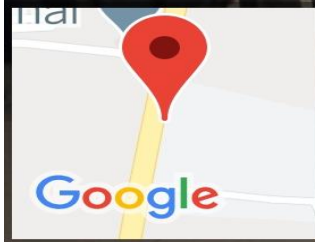

Type	Degree	DMS
Latitude	12.6580199	12°39'29" N
Longitude	80.1768698	80°10'37" E

11 Mar 2020, 12:05 PM



Type	Degree	DMS
Latitude	12.6569376	12°39'25" N
Longitude	80.1783535	80°10'42" E

11 Mar 2020, 11:45 AM



Type	Degree	DMS
Latitude	12.6580199	12°39'29" N
Longitude	80.1768698	80°10'37" E

11 Mar 2020, 12:07 PM